


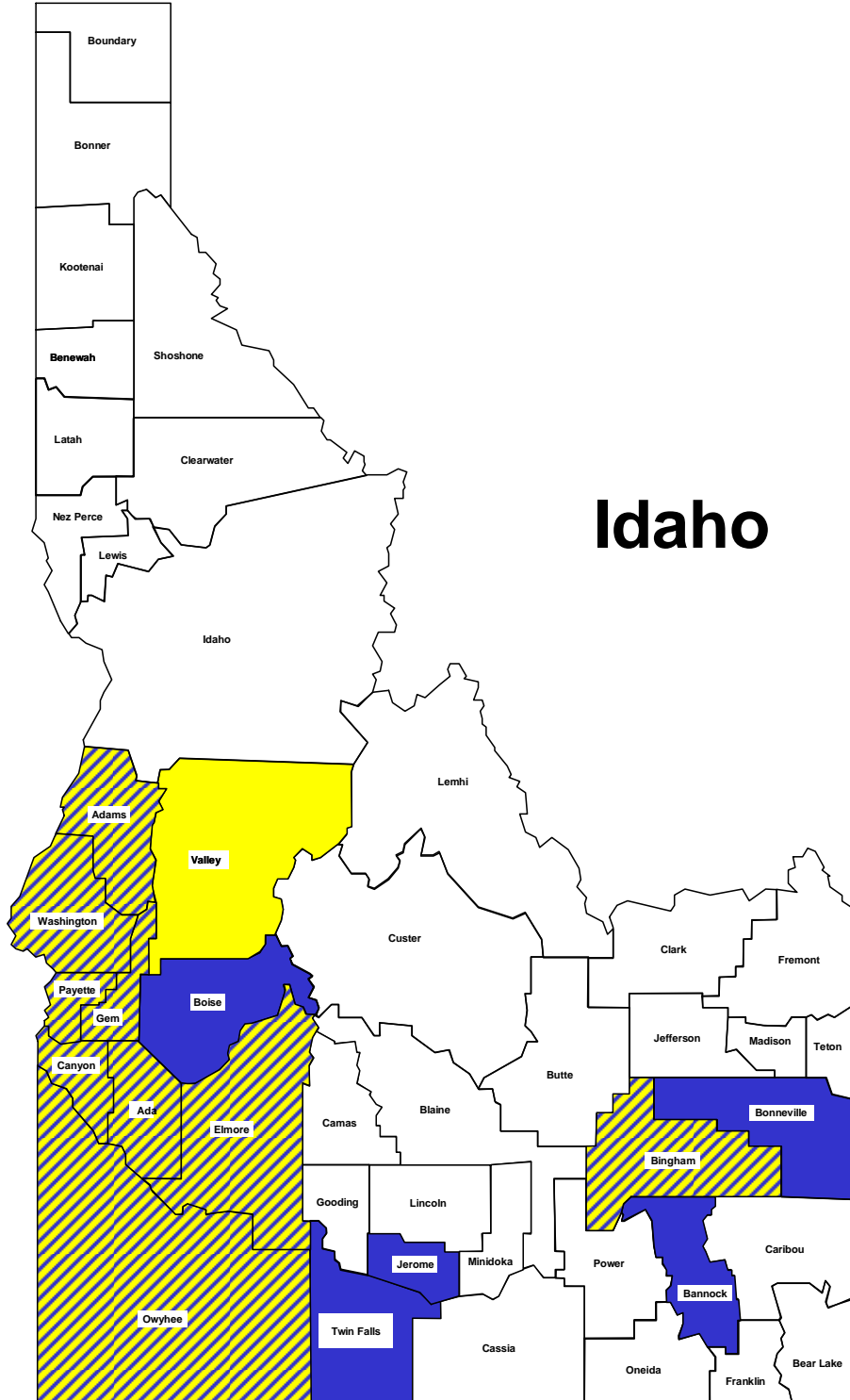


This map displays West Nile virus surveillance findings by county in Idaho. The date the information is updated is designated at the top of the table below West Nile virus may be present in additional counties but undetected through current surveillance efforts; therefore preventing mosquito bites is important regardless of where you live in Idaho.

-  = evidence of WNV in horses, birds or mosquitoes.
-  = evidence of WNV in humans.
-  = evidence of WNV in humans, and horses, birds or mosquitoes.



### WNV- Positive Surveillance Findings by County, Idaho, 2008

<b>Counties</b>	<b>Humans Fever</b>	<b>Humans Neuroinvasive</b>	<b>Horses/other mammals</b>	<b>Birds</b>	<b>Mosquito Pools†</b>
Ada	5	1	0	0	Positive
Adams	4	0	0	1	
Bannock	2	0	0	0	
Bear Lake	0	0	0	0	
Benewah	0	0	0	0	
Bingham	2	0	0	0	Positive
Blaine	0	0	0	0	
Boise	1	0	0	0	
Bonner	0	0	0	0	
Bonneville	2	0	0	0	
Boundary	0	0	0	0	
Butte	0	0	0	0	
Camas	0	0	0	0	
Canyon	2	0	0	0	Positive
Caribou	0	0	0	0	
Cassia	0	0	0	0	
Clark	0	0	0	0	
Clearwater	0	0	0	0	
Custer	0	0	0	0	
Elmore	4	0	0	1	Positive
Franklin	0	0	0	0	
Fremont	0	0	0	0	
Gem	2	0	0	1	Positive
Gooding	0	0	0	0	
Idaho	0	0	0	0	
Jefferson	0	0	0	0	
Jerome	1	0	0	0	
Kootenai	0	0	0	0	
Latah	0	0	0	0	
Lemhi	0	0	0	0	
Lewis	0	0	0	0	
Lincoln	0	0	0	0	
Madison	0	0	0	0	

Minidoka	0	0	0	0	
Nez Perce	0	0	0	0	
Oneida	0	0	0	0	
Owyhee	1	0	1	0	
Payette	3	0	0	0	Positive
Power	0	0	0	0	
Shoshone	0	0	0	0	
Teton	0	0	0	0	
Twin Falls	1	1	0	0	
Valley	0	0	0	1	
Washington	4	0	0	0	Positive
Unknown	0	0	0	0	
<b>Totals</b>	<b>34</b>	<b>2</b>	<b>1</b>	<b>4</b>	
Total Symptomatic Cases for 2008: <u>36</u> .					
<p>**The data presented are (1) <i>provisional</i>, (2) <i>only</i> confirmed or probable symptomatic infections and (3) <i>only</i> reflects Idaho residents.  Numbers presented here may change based on completed investigations.</p>					
West Nile virus-related deaths: <u>1</u> (included in totals shown in table)					